

Public right of way evidence form	
Name	[REDACTED]
Address	[REDACTED] [REDACTED]
Route of way (known locally as "Landway")	
From Luxted Road	(Grid reference) TQ 430615
To Footpath FP232	(Grid reference) TQ 424616
1. Have you used the above way?	YES
If so: (a) During which years?	2010/2020
(b) Where were you going to and from?	FOOTPATH FROM ROOKERY ROAD TO RETREATS
(c) For what purpose?	DOG WALK
(d) How many times a year?	50
(e) By what means (eg on foot, on horseback)?	FOOT
2. Has the way always run over the same route? If not, give details and dates of any changes.	YES
3. Have there to your knowledge ever been any stiles or gates on the way? If so, state (with details of location) where the stiles or gates stood.	NO
4. If you were working for any owner or occupier of land crossed by the way at the time when you used it, or were then a tenant of any such owner, give particulars and dates. If not, write 'No'.	NO
5. If so, did you ever receive any instructions from him as to the use of the way by the public? If so, what were they?	NO

6. Have you ever been stopped or turned back when using this way, or do you know or have you heard of anyone else having been stopped or turned back? If so, state when the interruption took place and give particulars.

NO

7. Were you ever told by any owner or tenant of the land crossed by the way, or by anyone in their employment, that the way was not public? If so, state when and give particulars and dates.

NO

8. Have you ever known any locked gates or other obstruction to the way? If so, state when and give particulars.

NO

9. Have you ever seen notices such as 'Private', 'No Road', 'No Thoroughfare' or 'Trespassers will be Prosecuted' on or near the way? If so, what did the notices say?

NO

10. Have you ever asked permission to use the way?

NO

11. Please give any other information that you think is relevant on an additional sheet.

I hereby certify that to the best of my knowledge and belief the facts that I have stated are true.

I am/~~am not~~ willing to attend a hearing, public inquiry or court to give evidence on this matter, if this should prove to be necessary.

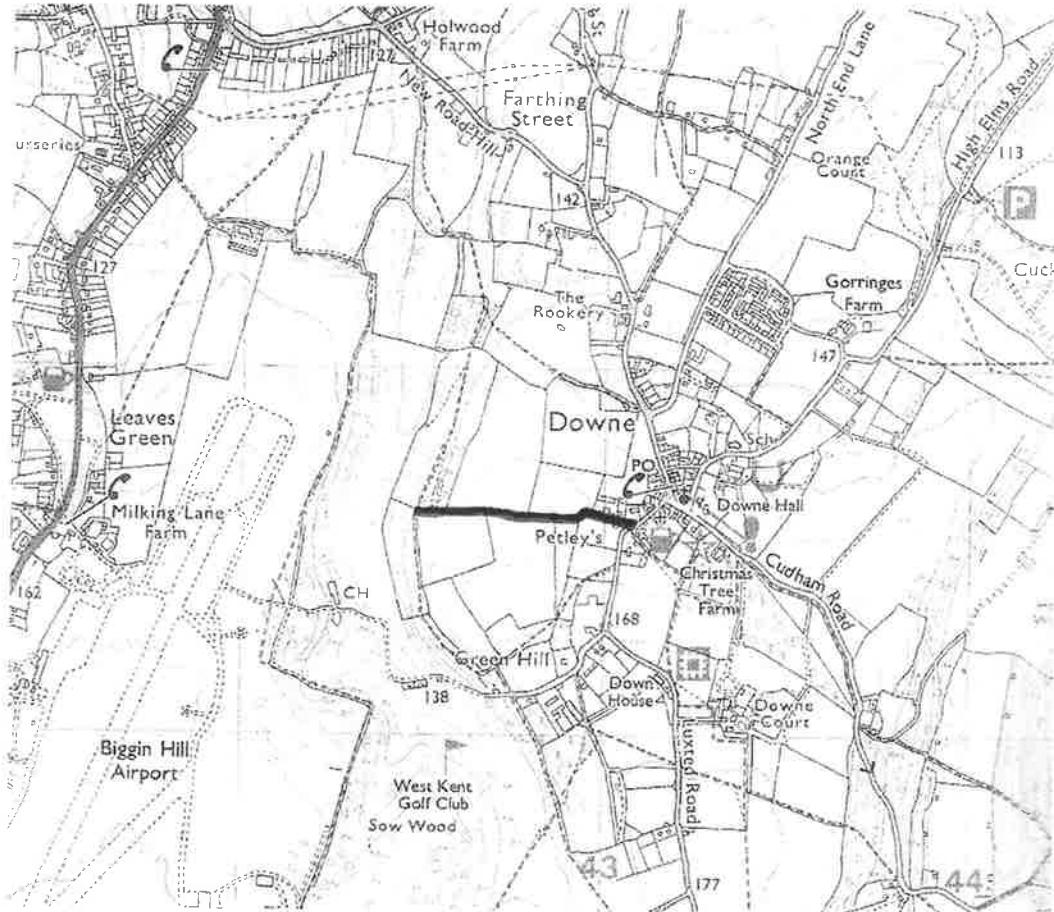
Signature



Date

14 June 2020

"Landway" location on Ordnance Survey map



I confirm that the track marked above in red is the claimed Right of Way known as "Landway" as described in my completed ROW user evidence form attached

Signed

[Redacted signature]

Name

4 June 2020

Date

[Redacted date]

Public right of way evidence form

Name [REDACTED]

Address [REDACTED]
[REDACTED]
[REDACTED]

Route of way (known locally as "Landway")

From **Luxted Road** (Grid reference) **TQ 430615**

To **Footpath FP232** (Grid reference) **TQ 424616**

1. Have you used the above way? **YES**

If so: (a) During which years? **2010-2020.**

(b) Where were you going to and from? **FOOTPATH FROM RUCKERY ROAD TO PETLEYS.**

(c) For what purpose? **DOG WALK**

(d) How many times a year? **50**

(e) By what means (eg on foot, on horseback)? **FOOT.**

2. Has the way always run over the same route? If not, give details and dates of any changes.
YES

3. Have there to your knowledge ever been any stiles or gates on the way? If so, state (with details of location) where the stiles or gates stood.
NO

4. If you were working for any owner or occupier of land crossed by the way at the time when you used it, or were then a tenant of any such owner, give particulars and dates. If not, write 'No'.
NO

5. If so, did you ever receive any instructions from him as to the use of the way by the public? If so, what were they?
NO

6. Have you ever been stopped or turned back when using this way, or do you know or have you heard of anyone else having been stopped or turned back? If so, state when the interruption took place and give particulars.

NO.

7. Were you ever told by any owner or tenant of the land crossed by the way, or by anyone in their employment, that the way was not public? If so, state when and give particulars and dates.

NO.

8. Have you ever known any locked gates or other obstruction to the way? If so, state when and give particulars.

NO.

9. Have you ever seen notices such as 'Private', 'No Road', 'No Thoroughfare' or 'Trespassers will be Prosecuted' on or near the way? If so, what did the notices say?

NO.

10. Have you ever asked permission to use the way?

NO.

11. Please give any other information that you think is relevant on an additional sheet.

I hereby certify that to the best of my knowledge and belief the facts that I have stated are true.

I am/~~am not~~ willing to attend a hearing, public inquiry or court to give evidence on this matter, if this should prove to be necessary.

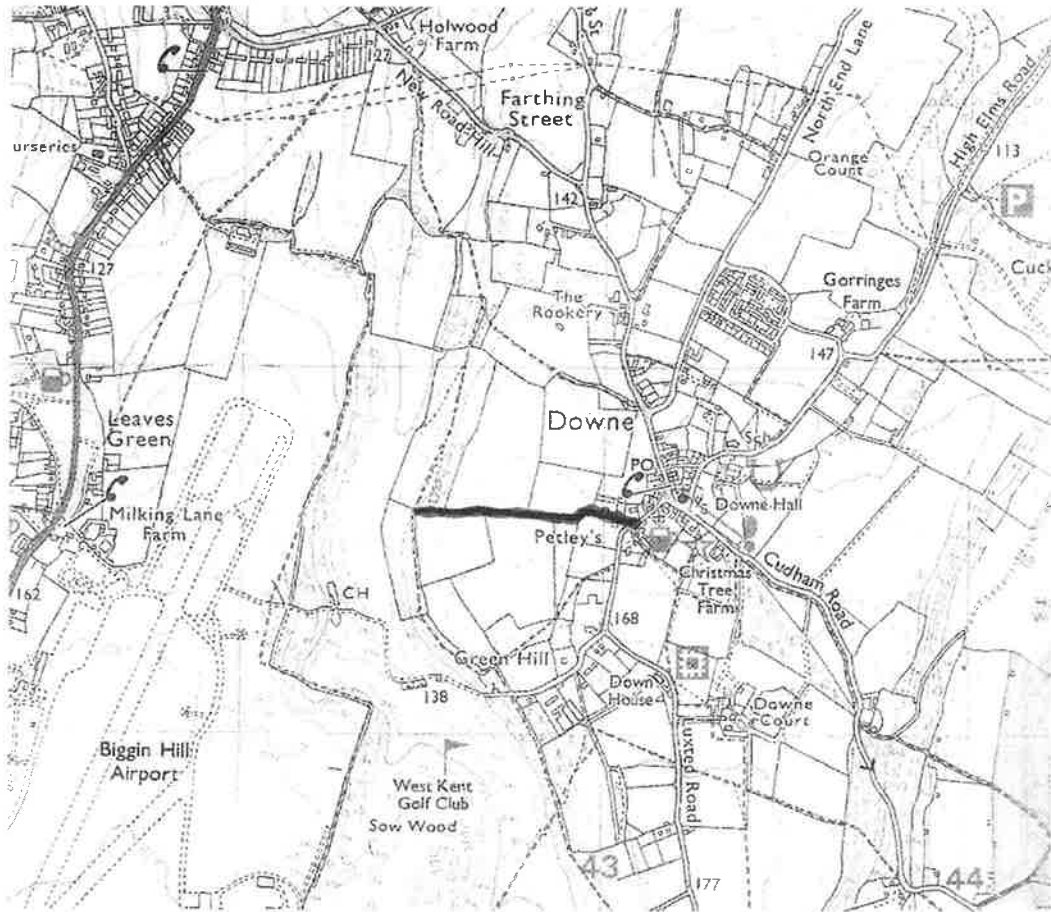
Signature



Date

4/6/2020

"Landway" location on Ordnance Survey map



I confirm that the track marked above in red is the claimed Right of Way known as "Landway" as described in my completed ROW user evidence form attached

Signed [Redacted Signature]

Name [Redacted Name]

Date 4/6/2020

Public right of way evidence form	
Name	[REDACTED]
Address	[REDACTED]
Route of way (known locally as "Landway")	
From Luxted Road	(Grid reference) TQ 430615
To Footpath FP232	(Grid reference) TQ 424616
1. Have you used the above way? YES	
If so: (a) During which years? FROM 1983 when we moved here.	
(b) Where were you going to and from? Circular walk to the end of the Landways, then right along the golf course or left back through the woods.	
(c) For what purpose? DOG WALKING + EXERCISE	
(d) How many times a year? ALMOST DAILY	
(e) By what means (eg on foot, on horseback)? FOOT	
2. Has the way always run over the same route? If not, give details and dates of any changes. YES	
3. Have there to your knowledge ever been any stiles or gates on the way? If so, state (with details of location) where the stiles or gates stood. NO	
4. If you were working for any owner or occupier of land crossed by the way at the time when you used it, or were then a tenant of any such owner, give particulars and dates. If not, write 'No'. NO	
5. If so, did you ever receive any instructions from him as to the use of the way by the public? If so, what were they?	

6. Have you ever been stopped or turned back when using this way, or do you know or have you heard of anyone else having been stopped or turned back? If so, state when the interruption took place and give particulars. **NO**

7. Were you ever told by any owner or tenant of the land crossed by the way, or by anyone in their employment, that the way was not public? If so, state when and give particulars and dates. **NO**

8. Have you ever known any locked gates or other obstruction to the way? If so, state when and give particulars. **NO**

9. Have you ever seen notices such as 'Private', 'No Road', 'No Thoroughfare' or 'Trespassers will be Prosecuted' on or near the way? If so, what did the notices say?

THE BOARD AT THE ENTRANCE GIVES THE NAMES OF THE HOUSES AND ALSO SAYS PRIVATE

10. Have you ever asked permission to use the way?

NO

11. Please give any other information that you think is relevant on an additional sheet.

I hereby certify that to the best of my knowledge and belief the facts that I have stated are true.

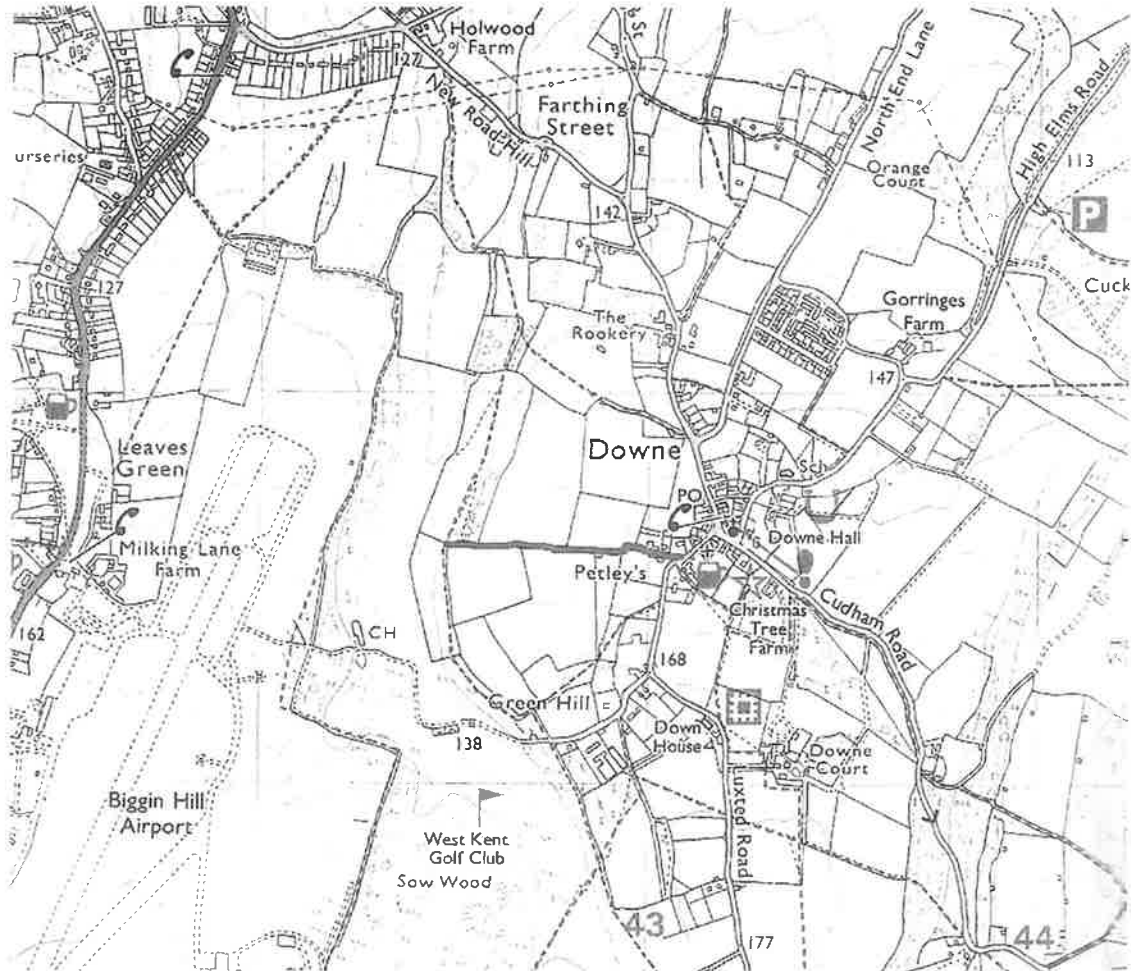
I am/~~am~~ not willing to attend a hearing, public inquiry or court to give evidence on this matter, if this should prove to be necessary.

Signature



Date

“Landway” location on Ordnance Survey map



I confirm that the track marked above in red is the claimed Right of Way known as “Landway” as described in my completed ROW user evidence form attached

Signed

Name

Date

Public right of way evidence form

Name [Redacted]

Address [Redacted]

Route of way (known locally as "Landway")

From **Luxted Road** (Grid reference) **TQ 430615**

To **Footpath FP232** (Grid reference) **TQ 424616**

1. Have you used the above way?

Yes.

If so: (a) During which years?

1930 — 2020.

(b) Where were you going to and from?

Home in the village.

(c) For what purpose?

Walking the dog & exercise

(d) How many times a year?

Many times per year.

(e) By what means (eg on foot, on horseback)?

On foot.

2. Has the way always run over the same route? If not, give details and dates of any changes.

Yes.

3. Have there to your knowledge ever been any stiles or gates on the way? If so, state (with details of location) where the stiles or gates stood.

2 stiles between the farm & the golf course.

4. If you were working for any owner or occupier of land crossed by the way at the time when you used it, or were then a tenant of any such owner, give particulars and dates. If not, write 'No'.

No.

5. If so, did you ever receive any instructions from him as to the use of the way by the public? If so, what were they?

6. Have you ever been stopped or turned back when using this way, or do you know or have you heard of anyone else having been stopped or turned back? If so, state when the interruption took place and give particulars.

2 members of my family were turned back within the past 2 weeks.

7. Were you ever told by any owner or tenant of the land crossed by the way, or by anyone in their employment, that the way was not public? If so, state when and give particulars and dates.

8. Have you ever known any locked gates or other obstruction to the way? If so, state when and give particulars.

There was a locked gate across the way. approx. March 5 years ago which was removed.

9. Have you ever seen notices such as 'Private', 'No Road', 'No Thoroughfare' or 'Trespassers will be Prosecuted' on or near the way? If so, what did the notices say?

10. Have you ever asked permission to use the way?

No.

11. Please give any other information that you think is relevant on an additional sheet.

I hereby certify that to the best of my knowledge and belief the facts that I have stated are true. ✓

I am/am not willing to attend a hearing, public inquiry or court to give evidence on this matter, if this should prove to be necessary.

Signature

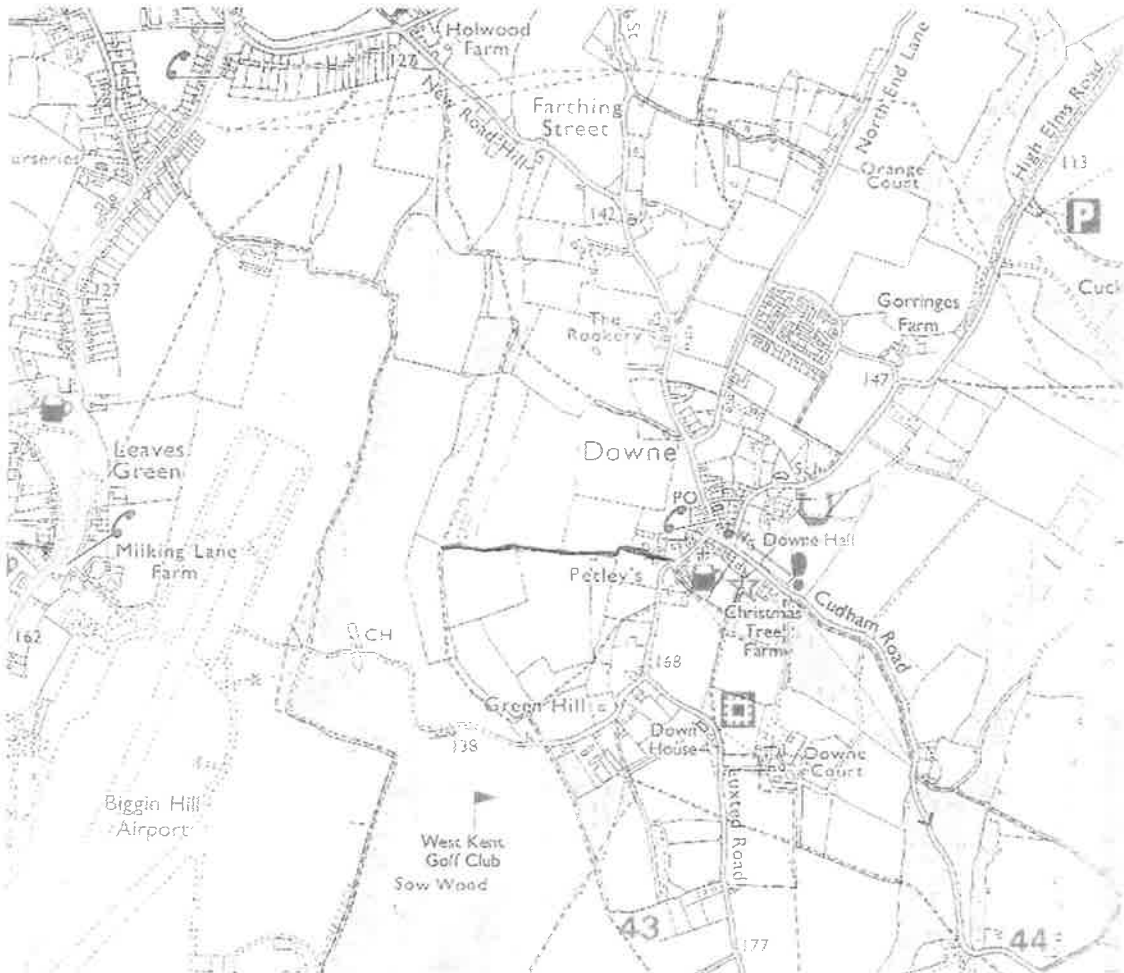


Date

29-5-20.

It was used by villagers in the 1930s as a way to a dump and a way to collect fuel for firing. Fallen and dead wood. And as a route to Heaves Green until 1940 when road was closed.

"Landway" location on Ordnance Survey map



I confirm that the track marked above in red is the claimed Right of Way known as "Landway" as described in my completed ROW user evidence form attached

Signed

[Redacted signature]

Name

[Redacted name]

Date

29.5.20

Public right of way evidence form

Name

Address

Route of way (known locally as "Landway")From **Luxted Road**(Grid reference) **TQ 430615**To **Footpath FP232**(Grid reference) **TQ 424616**1. Have you used the above way? **YES**If so: (a) During which years? **2010-2020**(b) Where were you going to and from? **WALKING ROUND**(c) For what purpose? **LEISURE**(d) How many times a year? **APPROX 20 TIMES**(e) By what means (eg on foot, on horseback)? **FOOT**

2. Has the way always run over the same route? If not, give details and dates of any changes.

SAME TO MY KNOWLEDGE

3. Have there to your knowledge ever been any stiles or gates on the way? If so, state (with details of location) where the stiles or gates stood.

NOT TO MY KNOWLEDGE

4. If you were working for any owner or occupier of land crossed by the way at the time when you used it, or were then a tenant of any such owner, give particulars and dates. If not, write 'No'.

NO

5. If so, did you ever receive any instructions from him as to the use of the way by the public? If so, what were they?

N/A

6. Have you ever been stopped or turned back when using this way, or do you know or have you heard of anyone else having been stopped or turned back? If so, state when the interruption took place and give particulars.

I'VE NEVER BEEN STOPPED.
I'VE HEARD SOME PEOPLE HAVE.

7. Were you ever told by any owner or tenant of the land crossed by the way, or by anyone in their employment, that the way was not public? If so, state when and give particulars and dates.

NO

8. Have you ever known any locked gates or other obstruction to the way? If so, state when and give particulars.

NO

9. Have you ever seen notices such as 'Private', 'No Road', 'No Thoroughfare' or 'Trespassers will be Prosecuted' on or near the way? If so, what did the notices say?

RECENTLY SAYS PRIVATE SINCE THE
NEW DEVELOPMENT WAS BUILT.

10. Have you ever asked permission to use the way?

NO

11. Please give any other information that you think is relevant on an additional sheet.

I hereby certify that to the best of my knowledge and belief the facts that I have stated are true.

TRUE

I am/am not willing to attend a hearing, public inquiry or court to give evidence on this matter, if this should prove to be necessary.

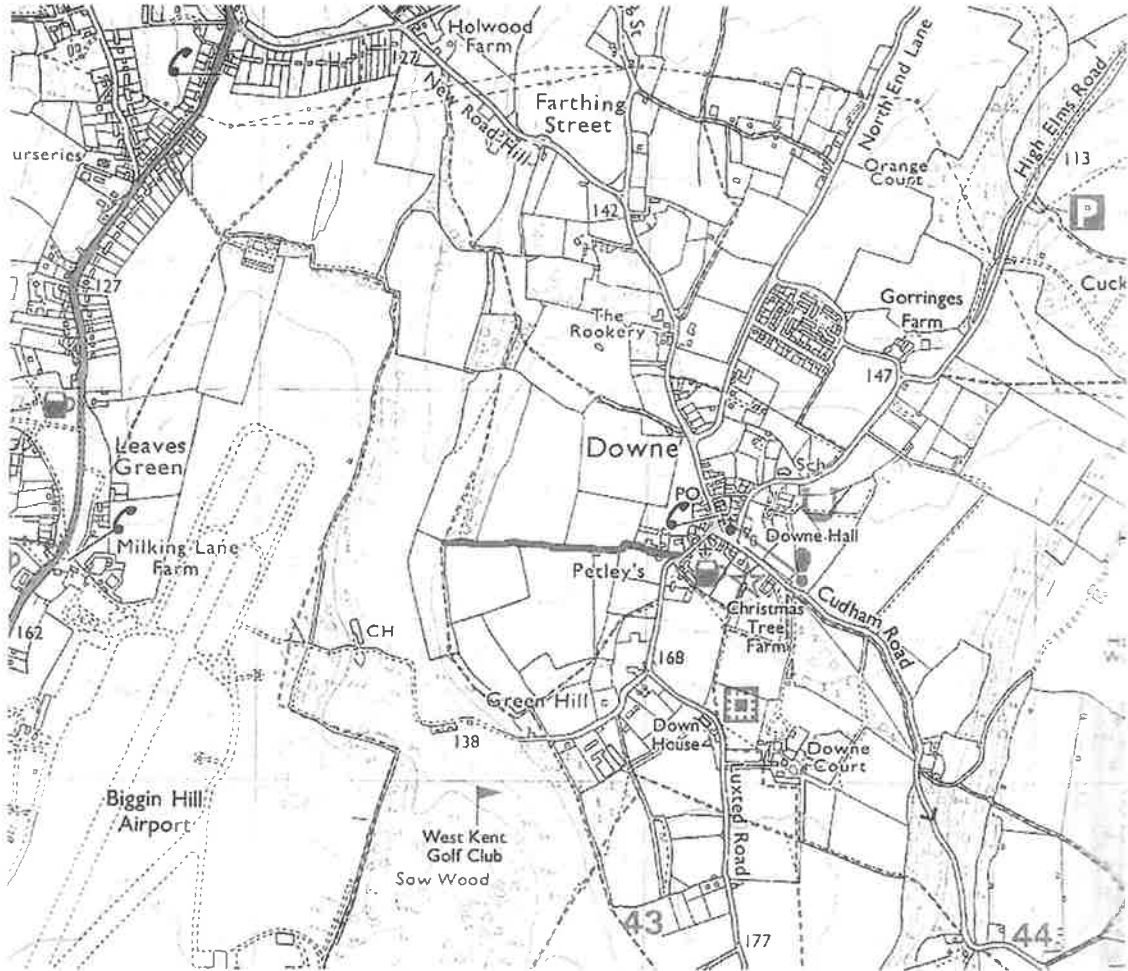
Signature



Date

1-6-2020

"Landway" location on Ordnance Survey map



I confirm that the track marked above in red is the claimed Right of Way known as "Landway" as described in my completed ROW user evidence form attached

Signed

[Redacted Signature]

Name

[Redacted Name]

Date

1-6-2020

Public right of way evidence form	
Name	[REDACTED]
Address	[REDACTED]
<u>Route of way</u> (known locally as "Landway")	
From Luxted Road	(Grid reference) TQ 430615
To Footpath FP232	(Grid reference) TQ 424616
1. Have you used the above way?	YES
If so: (a) During which years?	2015 ONWARDS
(b) Where were you going to and from?	HOME.
(c) For what purpose?	DOG WALKING.
(d) How many times a year?	150 +.
(e) By what means (eg on foot, on horseback)?	FOOT.
2. Has the way always run over the same route? If not, give details and dates of any changes.	YES.
3. Have there to your knowledge ever been any stiles or gates on the way? If so, state (with details of location) where the stiles or gates stood.	NO.
4. If you were working for any owner or occupier of land crossed by the way at the time when you used it, or were then a tenant of any such owner, give particulars and dates. If not, write 'No'.	NO
5. If so, did you ever receive any instructions from him as to the use of the way by the public? If so, what were they?	

6. Have you ever been stopped or turned back when using this way, or do you know or have you heard of anyone else having been stopped or turned back? If so, state when the interruption took place and give particulars.

NO.

7. Were you ever told by any owner or tenant of the land crossed by the way, or by anyone in their employment, that the way was not public? If so, state when and give particulars and dates.

NO.

8. Have you ever known any locked gates or other obstruction to the way? If so, state when and give particulars.

NO.

9. Have you ever seen notices such as 'Private', 'No Road', 'No Thoroughfare' or 'Trespassers will be Prosecuted' on or near the way? If so, what did the notices say?

NO

10. Have you ever asked permission to use the way?

NO.

11. Please give any other information that you think is relevant on an additional sheet.

I hereby certify that to the best of my knowledge and belief the facts that I have stated are true.

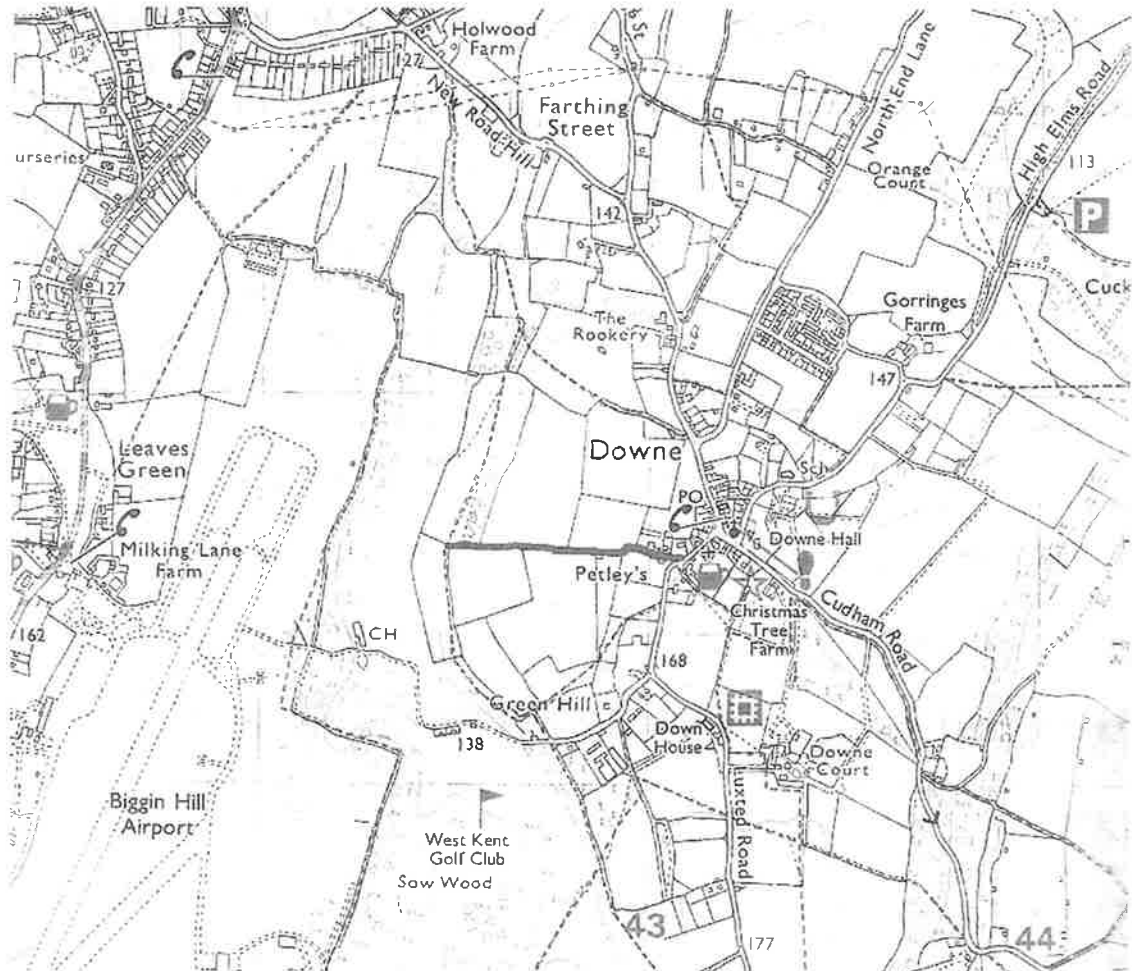
I am/~~am~~ not willing to attend a hearing, public inquiry or court to give evidence on this matter, if this should prove to be necessary.

Signature



Date 2/6/20.

"Landway" location on Ordnance Survey map



I confirm that the track marked above in red is the claimed Right of Way known as "Landway" as described in my completed ROW user evidence form attached

Signed

[Redacted signature]

Name

[Redacted name]

Date

26/20

Public right of way evidence form	
Name	[REDACTED]
Address	[REDACTED]
<u>Route of way</u> (known locally as "Landway")	
From Luxted Road	(Grid reference) TQ 430615
To Footpath FP232	(Grid reference) TQ 424616
1. Have you used the above way?	Yes
If so: (a) During which years?	2015 to date
(b) Where were you going to and from?	Home
(c) For what purpose?	Dog walking
(d) How many times a year?	50-100
(e) By what means (eg on foot, on horseback)?	foot
2. Has the way always run over the same route? If not, give details and dates of any changes.	Yes
3. Have there to your knowledge ever been any stiles or gates on the way? If so, state (with details of location) where the stiles or gates stood.	No
4. If you were working for any owner or occupier of land crossed by the way at the time when you used it, or were then a tenant of any such owner, give particulars and dates. If not, write 'No'.	No
5. If so, did you ever receive any instructions from him as to the use of the way by the public? If so, what were they?	—

6. Have you ever been stopped or turned back when using this way, or do you know or have you heard of anyone else having been stopped or turned back? If so, state when the interruption took place and give particulars.

No

7. Were you ever told by any owner or tenant of the land crossed by the way, or by anyone in their employment, that the way was not public? If so, state when and give particulars and dates.

No

8. Have you ever known any locked gates or other obstruction to the way? If so, state when and give particulars.

No

9. Have you ever seen notices such as 'Private', 'No Road', 'No Thoroughfare' or 'Trespassers will be Prosecuted' on or near the way? If so, what did the notices say?

No

10. Have you ever asked permission to use the way?

No

11. Please give any other information that you think is relevant on an additional sheet.

I hereby certify that to the best of my knowledge and belief the facts that I have stated are true.

I ~~am~~ am not willing to attend a hearing, public inquiry or court to give evidence on this matter, if this should prove to be necessary.

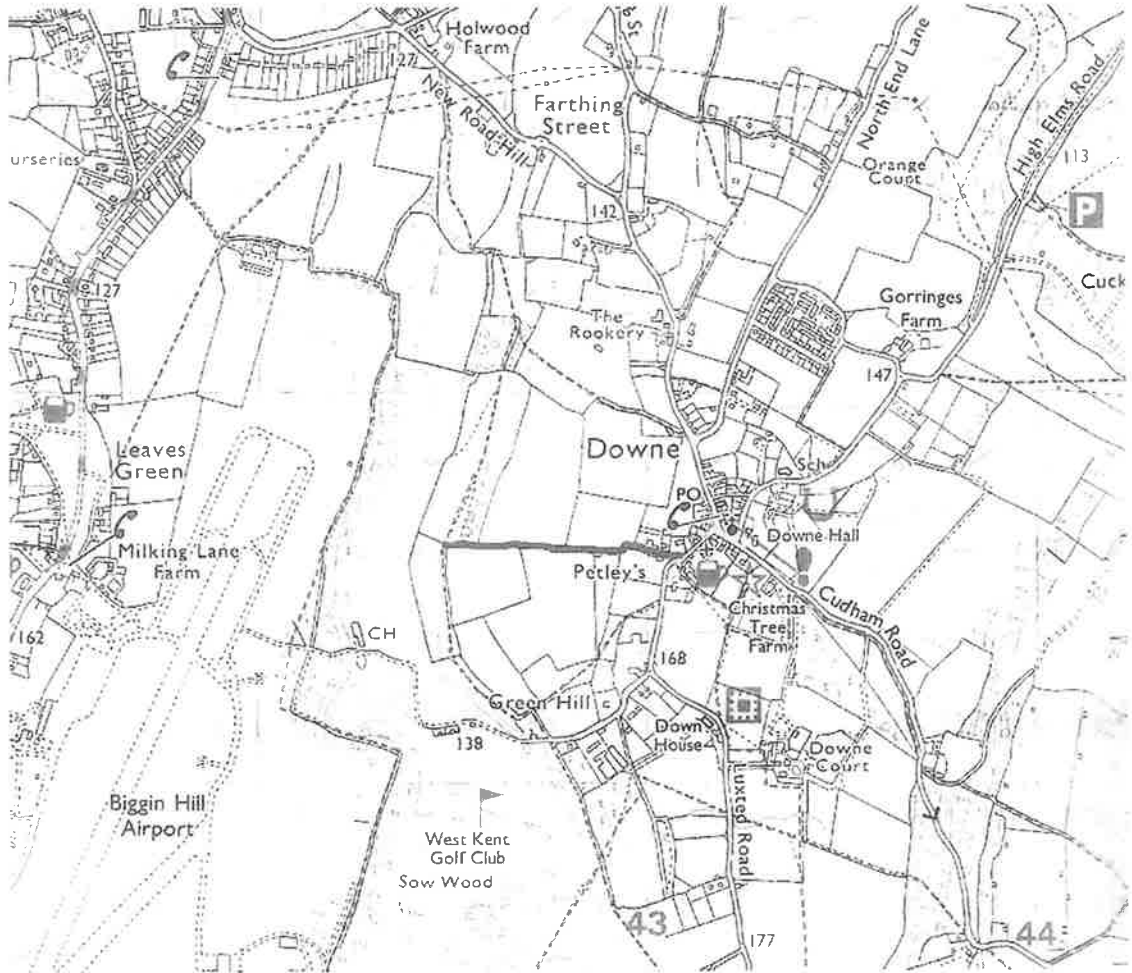
Signature



Date

30.5.2020

“Landway” location on Ordnance Survey map



I confirm that the track marked above in red is the claimed Right of Way known as “Landway” as described in my completed ROW user evidence form attached

Signed

[Redacted Signature]

Name

[Redacted Name]

Date

30.5.2020

Public right of way evidence form

Name

Address

Route of way (known locally as "Landway")From **Luxted Road**(Grid reference) **TQ 430615**To **Footpath FP232**(Grid reference) **TQ 424616**

1. Have you used the above way?

YES!

If so: (a) During which years?

*Pretty much all the time since
(we moved here in 2005.)*

(b) Where were you going to and from?

Joe, walking!

(c) For what purpose?

as above.

(d) How many times a year?

as above.

(e) By what means (eg on foot, on horseback)?

on foot.

2. Has the way always run over the same route? If not, give details and dates of any changes.

The same, as far as I know.

3. Have there to your knowledge ever been any stiles or gates on the way? If so, state (with details of location) where the stiles or gates stood.

None to my knowledge.

4. If you were working for any owner or occupier of land crossed by the way at the time when you used it, or were then a tenant of any such owner, give particulars and dates. If not, write 'No'.

NO!

5. If so, did you ever receive any instructions from him as to the use of the way by the public? If so, what were they?

6. Have you ever been stopped or turned back when using this way, or do you know or have you heard of anyone else having been stopped or turned back? If so, state when the interruption took place and give particulars.

Never!

7. Were you ever told by any owner or tenant of the land crossed by the way, or by anyone in their employment, that the way was not public? If so, state when and give particulars and dates.

Never!

8. Have you ever known any locked gates or other obstruction to the way? If so, state when and give particulars.

Never!

9. Have you ever seen notices such as 'Private', 'No Road', 'No Thoroughfare' or 'Trespassers will be Prosecuted' on or near the way? If so, what did the notices say?

Never!

10. Have you ever asked permission to use the way?

Never!

11. Please give any other information that you think is relevant on an additional sheet.

I hereby certify that to the best of my knowledge and belief the facts that I have stated are true.

I am/am not willing to attend a hearing, public inquiry or court to give evidence on this matter, if this should prove to be necessary.

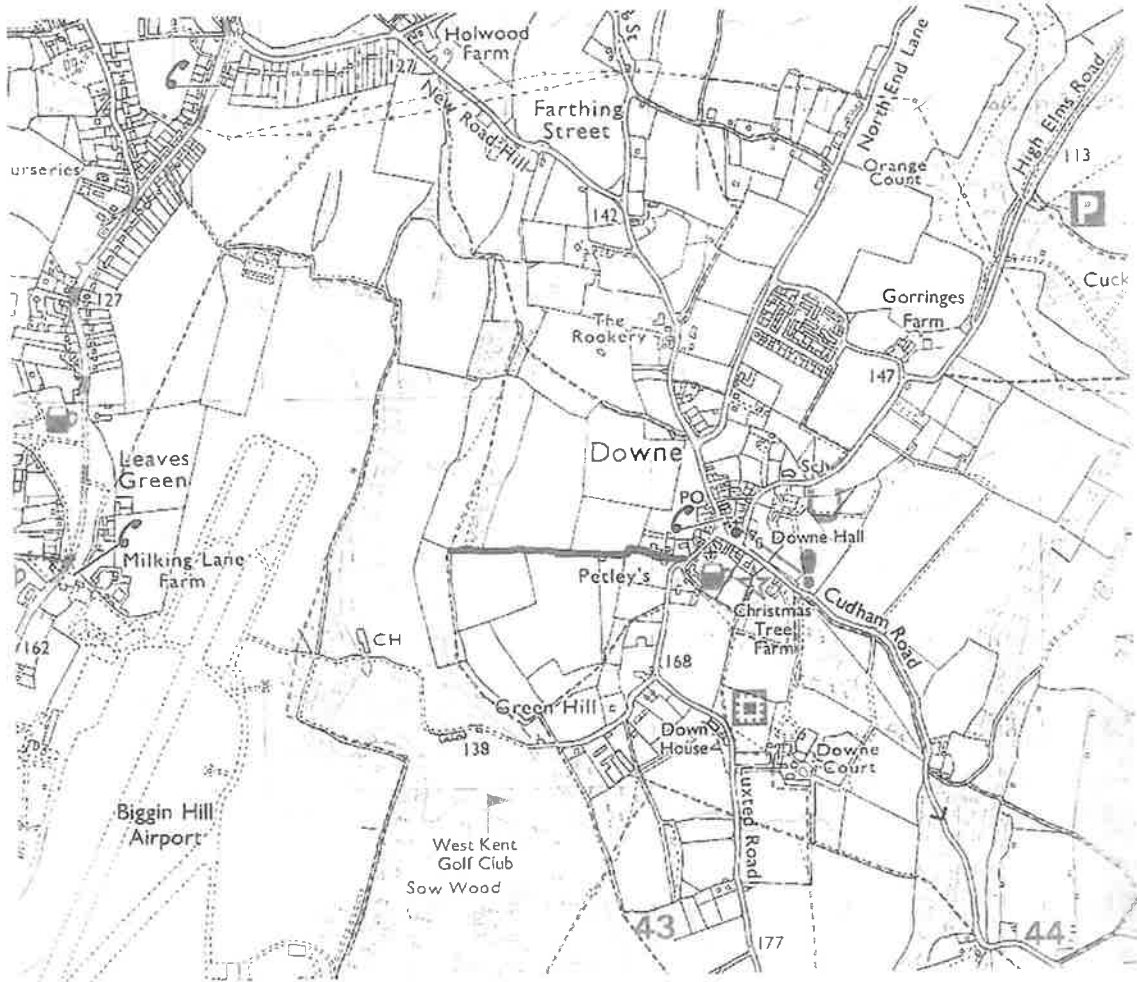
Signature



Date

30.5.20

"Landway" location on Ordnance Survey map



I confirm that the track marked above in red is the claimed Right of Way known as "Landway" as described in my completed ROW user evidence form attached

Signed 

Name 

Date 30.5.20